

Bushfire Attack Level (BAL) Certificate

Determined in accordance with AS 3959-2018

This Certificate has been issued by a person accredited by Fire Protection Association Australia under the Bushfire Planning and Design (BPAD) Accreditation Scheme. The certificate details the conclusions of the full Bushfire Attack Level Assessment Report (full report) prepared by the Accredited Practitioner.

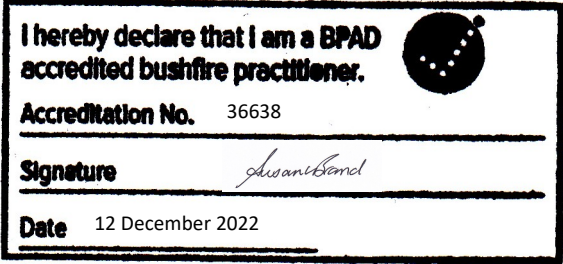
Property Details and Description of Works

Address Details	Unit no	Street no	Lot no	Street name / Plan Reference	
			2629	Hawksbill Drive	
Local government area	Suburb			State	Postcode
	Alkimos			WA	6038
Main BCA class of the building	1A	Use(s) of the building	Residence		
Description of the building or works	Residence				

Determination of Highest Bushfire Attack Level

AS 3959 Assessment Procedure	Vegetation Classification	Effective Slope	Separation Distance	BAL
Method 1	Exclusion Clause 2.2.3.2 (e)	N/A	> 100 m	BAL-Low

BPAD Accredited Practitioner Details

Name Sue Brand	 <p>I hereby declare that I am a BPAD accredited bushfire practitioner. Accreditation No. 36638 Signature <i>Sue Brand</i> Date 12 December 2022</p>
Company Details MBS Environmental	
I hereby certify that I have undertaken the assessment of the above site and determined the Bushfire Attack Level stated above in accordance with the requirements of AS 3959:2018.	

Authorised Practitioner Stamp

Reliance on the assessment and determination of the Bushfire Attack Level contained in this certificate should not extend beyond a period of 12 months from the date of issue of the certificate. If this certificate was issued more than 12 months ago, it is recommended that the validity of the determination be confirmed with the Accredited Practitioner and where required an updated certificate issued.

Bushfire Attack Level (BAL) Certificate

Determined in accordance with AS 3959-2018

This Certificate has been issued by a person accredited by Fire Protection Association Australia under the Bushfire Planning and Design (BPAD) Accreditation Scheme. The certificate details the conclusions of the full Bushfire Attack Level Assessment Report (full report) prepared by the Accredited Practitioner.

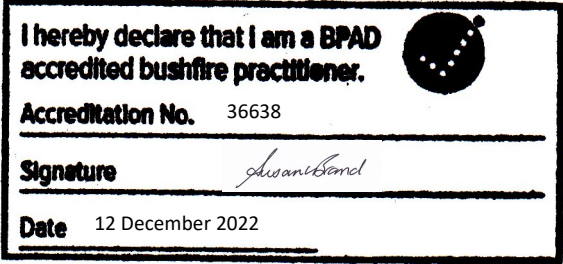
Property Details and Description of Works

Address Details	Unit no	Street no	Lot no	Street name / Plan Reference	
			2630	Hawksbill Drive	
Local government area	Suburb			State	Postcode
	Alkimos			WA	6038
Main BCA class of the building	1A	Use(s) of the building	Residence		
Description of the building or works	Residence				

Determination of Highest Bushfire Attack Level

AS 3959 Assessment Procedure	Vegetation Classification	Effective Slope	Separation Distance	BAL
Method 1	Exclusion Clause 2.2.3.2 (e)	N/A	> 100 m	BAL-Low

BPAD Accredited Practitioner Details

Name Sue Brand	 <p>I hereby declare that I am a BPAD accredited bushfire practitioner.</p> <p>Accreditation No. 36638</p> <p>Signature <i>Sue Brand</i></p> <p>Date 12 December 2022</p>
Company Details MBS Environmental	
I hereby certify that I have undertaken the assessment of the above site and determined the Bushfire Attack Level stated above in accordance with the requirements of AS 3959:2018.	

Authorised Practitioner Stamp

Reliance on the assessment and determination of the Bushfire Attack Level contained in this certificate should not extend beyond a period of 12 months from the date of issue of the certificate. If this certificate was issued more than 12 months ago, it is recommended that the validity of the determination be confirmed with the Accredited Practitioner and where required an updated certificate issued.

Bushfire Attack Level (BAL) Certificate

Determined in accordance with AS 3959-2018

This Certificate has been issued by a person accredited by Fire Protection Association Australia under the Bushfire Planning and Design (BPAD) Accreditation Scheme. The certificate details the conclusions of the full Bushfire Attack Level Assessment Report (full report) prepared by the Accredited Practitioner.

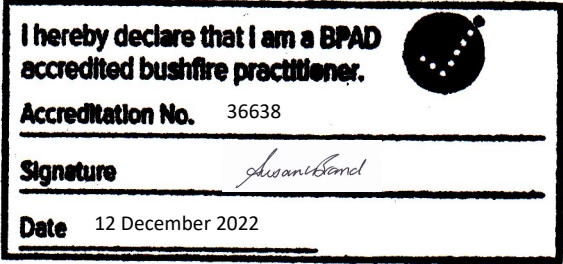
Property Details and Description of Works

Address Details	Unit no	Street no	Lot no	Street name / Plan Reference	
			2631	Hawksbill Drive	
Local government area	Suburb			State	Postcode
	Alkimos			WA	6038
Main BCA class of the building	1A	Use(s) of the building	Residence		
Description of the building or works	Residence				

Determination of Highest Bushfire Attack Level

AS 3959 Assessment Procedure	Vegetation Classification	Effective Slope	Separation Distance	BAL
Method 1	Exclusion Clause 2.2.3.2 (e)	N/A	> 100 m	BAL-Low

BPAD Accredited Practitioner Details

Name Sue Brand	 <p>I hereby declare that I am a BPAD accredited bushfire practitioner. Accreditation No. 36638 Signature <i>Sue Brand</i> Date 12 December 2022</p>
Company Details MBS Environmental	
I hereby certify that I have undertaken the assessment of the above site and determined the Bushfire Attack Level stated above in accordance with the requirements of AS 3959:2018.	

Authorised Practitioner Stamp

Reliance on the assessment and determination of the Bushfire Attack Level contained in this certificate should not extend beyond a period of 12 months from the date of issue of the certificate. If this certificate was issued more than 12 months ago, it is recommended that the validity of the determination be confirmed with the Accredited Practitioner and where required an updated certificate issued.

Bushfire Attack Level (BAL) Certificate

Determined in accordance with AS 3959-2018

This Certificate has been issued by a person accredited by Fire Protection Association Australia under the Bushfire Planning and Design (BPAD) Accreditation Scheme. The certificate details the conclusions of the full Bushfire Attack Level Assessment Report (full report) prepared by the Accredited Practitioner.

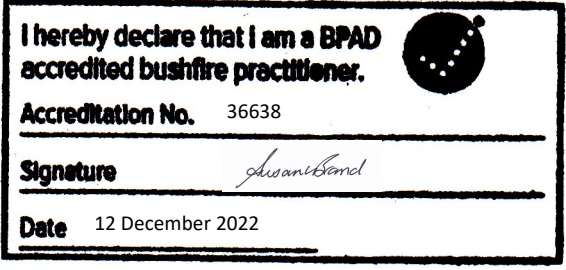
Property Details and Description of Works

Address Details	Unit no	Street no	Lot no	Street name / Plan Reference	
			2632	Hawksbill Drive	
Local government area	Suburb			State	Postcode
	Alkimos			WA	6038
Main BCA class of the building	1A	Use(s) of the building	Residence		
Description of the building or works	Residence				

Determination of Highest Bushfire Attack Level

AS 3959 Assessment Procedure	Vegetation Classification	Effective Slope	Separation Distance	BAL
Method 1	Exclusion Clause 2.2.3.2 (e)	N/A	> 100 m	BAL-Low

BPAD Accredited Practitioner Details

Name Sue Brand	 <p>I hereby declare that I am a BPAD accredited bushfire practitioner. Accreditation No. 36638 Signature <i>Sue Brand</i> Date 12 December 2022</p>
Company Details MBS Environmental	
I hereby certify that I have undertaken the assessment of the above site and determined the Bushfire Attack Level stated above in accordance with the requirements of AS 3959:2018.	

Authorised Practitioner Stamp

Reliance on the assessment and determination of the Bushfire Attack Level contained in this certificate should not extend beyond a period of 12 months from the date of issue of the certificate. If this certificate was issued more than 12 months ago, it is recommended that the validity of the determination be confirmed with the Accredited Practitioner and where required an updated certificate issued.

Bushfire Attack Level (BAL) Certificate

Determined in accordance with AS 3959-2018

This Certificate has been issued by a person accredited by Fire Protection Association Australia under the Bushfire Planning and Design (BPAD) Accreditation Scheme. The certificate details the conclusions of the full Bushfire Attack Level Assessment Report (full report) prepared by the Accredited Practitioner.

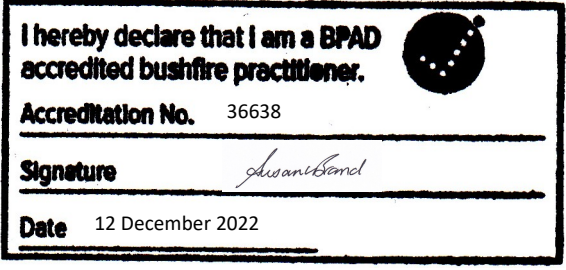
Property Details and Description of Works

Address Details	Unit no	Street no	Lot no	Street name / Plan Reference	
			2633	Hawksbill Drive	
Local government area	Suburb			State	Postcode
	Alkimos			WA	6038
Main BCA class of the building	1A	Use(s) of the building	Residence		
Description of the building or works	Residence				

Determination of Highest Bushfire Attack Level

AS 3959 Assessment Procedure	Vegetation Classification	Effective Slope	Separation Distance	BAL
Method 1	Exclusion Clause 2.2.3.2 (e)	N/A	> 100 m	BAL-Low

BPAD Accredited Practitioner Details

Name Sue Brand	 <p>I hereby declare that I am a BPAD accredited bushfire practitioner. Accreditation No. 36638 Signature <i>Sue Brand</i> Date 12 December 2022</p>
Company Details MBS Environmental	
I hereby certify that I have undertaken the assessment of the above site and determined the Bushfire Attack Level stated above in accordance with the requirements of AS 3959:2018.	

Authorised Practitioner Stamp

Reliance on the assessment and determination of the Bushfire Attack Level contained in this certificate should not extend beyond a period of 12 months from the date of issue of the certificate. If this certificate was issued more than 12 months ago, it is recommended that the validity of the determination be confirmed with the Accredited Practitioner and where required an updated certificate issued.

Bushfire Attack Level (BAL) Certificate

Determined in accordance with AS 3959-2018

This Certificate has been issued by a person accredited by Fire Protection Association Australia under the Bushfire Planning and Design (BPAD) Accreditation Scheme. The certificate details the conclusions of the full Bushfire Attack Level Assessment Report (full report) prepared by the Accredited Practitioner.


Property Details and Description of Works

Address Details	Unit no	Street no	Lot no	Street name / Plan Reference	
			2634	Hawksbill Drive	
Local government area	Suburb			State	Postcode
	Alkimos			WA	6038
Main BCA class of the building	1A	Use(s) of the building	Residence		
Description of the building or works	Residence				

Determination of Highest Bushfire Attack Level

AS 3959 Assessment Procedure	Vegetation Classification	Effective Slope	Separation Distance	BAL
Method 1	Exclusion Clause 2.2.3.2 (e)	N/A	> 100 m	BAL-Low

BPAD Accredited Practitioner Details

Name Sue Brand	 <p>I hereby declare that I am a BPAD accredited bushfire practitioner. Accreditation No. 36638 Signature <i>Sue Brand</i> Date 12 December 2022</p>
Company Details MBS Environmental	
I hereby certify that I have undertaken the assessment of the above site and determined the Bushfire Attack Level stated above in accordance with the requirements of AS 3959:2018.	

Authorised Practitioner Stamp

Reliance on the assessment and determination of the Bushfire Attack Level contained in this certificate should not extend beyond a period of 12 months from the date of issue of the certificate. If this certificate was issued more than 12 months ago, it is recommended that the validity of the determination be confirmed with the Accredited Practitioner and where required an updated certificate issued.

Bushfire Attack Level (BAL) Certificate

Determined in accordance with AS 3959-2018

This Certificate has been issued by a person accredited by Fire Protection Association Australia under the Bushfire Planning and Design (BPAD) Accreditation Scheme. The certificate details the conclusions of the full Bushfire Attack Level Assessment Report (full report) prepared by the Accredited Practitioner.

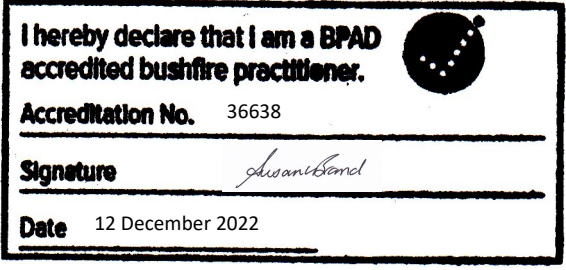
Property Details and Description of Works

Address Details	Unit no	Street no	Lot no	Street name / Plan Reference	
			2635	Hawksbill Drive	
Local government area	Suburb			State	Postcode
	Alkimos			WA	6038
Main BCA class of the building	City of Wanneroo				
Description of the building or works	1A	Use(s) of the building	Residence		
	Residence				

Determination of Highest Bushfire Attack Level

AS 3959 Assessment Procedure	Vegetation Classification	Effective Slope	Separation Distance	BAL
Method 1	Exclusion Clause 2.2.3.2 (e)	N/A	> 100 m	BAL-Low

BPAD Accredited Practitioner Details

Name Sue Brand	 <p>I hereby declare that I am a BPAD accredited bushfire practitioner. Accreditation No. 36638 Signature <i>Sue Brand</i> Date 12 December 2022</p>
Company Details MBS Environmental	
I hereby certify that I have undertaken the assessment of the above site and determined the Bushfire Attack Level stated above in accordance with the requirements of AS 3959:2018.	

Authorised Practitioner Stamp

Reliance on the assessment and determination of the Bushfire Attack Level contained in this certificate should not extend beyond a period of 12 months from the date of issue of the certificate. If this certificate was issued more than 12 months ago, it is recommended that the validity of the determination be confirmed with the Accredited Practitioner and where required an updated certificate issued.

Bushfire Attack Level (BAL) Certificate

Determined in accordance with AS 3959-2018

This Certificate has been issued by a person accredited by Fire Protection Association Australia under the Bushfire Planning and Design (BPAD) Accreditation Scheme. The certificate details the conclusions of the full Bushfire Attack Level Assessment Report (full report) prepared by the Accredited Practitioner.

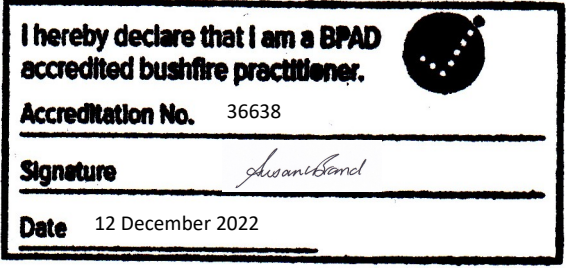
Property Details and Description of Works

Address Details	Unit no	Street no	Lot no	Street name / Plan Reference	
			2636	Hawksbill Drive	
Local government area	Suburb			State	Postcode
	Alkimos			WA	6038
Main BCA class of the building	1A	Use(s) of the building	Residence		
Description of the building or works	Residence				

Determination of Highest Bushfire Attack Level

AS 3959 Assessment Procedure	Vegetation Classification	Effective Slope	Separation Distance	BAL
Method 1	Exclusion Clause 2.2.3.2 (e)	N/A	> 100 m	BAL-Low

BPAD Accredited Practitioner Details

Name Sue Brand	 <p>I hereby declare that I am a BPAD accredited bushfire practitioner. Accreditation No. 36638 Signature <i>Sue Brand</i> Date 12 December 2022</p>
Company Details MBS Environmental	
I hereby certify that I have undertaken the assessment of the above site and determined the Bushfire Attack Level stated above in accordance with the requirements of AS 3959:2018.	

Authorised Practitioner Stamp

Reliance on the assessment and determination of the Bushfire Attack Level contained in this certificate should not extend beyond a period of 12 months from the date of issue of the certificate. If this certificate was issued more than 12 months ago, it is recommended that the validity of the determination be confirmed with the Accredited Practitioner and where required an updated certificate issued.

Bushfire Attack Level (BAL) Certificate

Determined in accordance with AS 3959-2018

This Certificate has been issued by a person accredited by Fire Protection Association Australia under the Bushfire Planning and Design (BPAD) Accreditation Scheme. The certificate details the conclusions of the full Bushfire Attack Level Assessment Report (full report) prepared by the Accredited Practitioner.

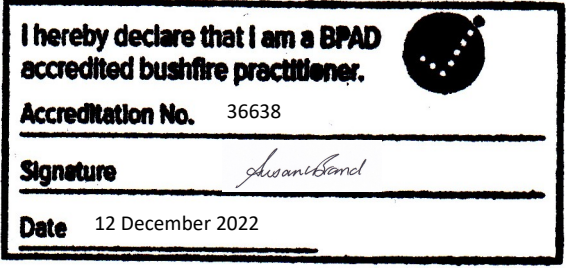
Property Details and Description of Works

Address Details	Unit no	Street no	Lot no	Street name / Plan Reference	
			2637	Andorra Way	
Local government area	Suburb			State	Postcode
	Alkimos			WA	6038
Main BCA class of the building	1A	Use(s) of the building	Residence		
Description of the building or works	Residence				
	City of Wanneroo				

Determination of Highest Bushfire Attack Level

AS 3959 Assessment Procedure	Vegetation Classification	Effective Slope	Separation Distance	BAL
Method 1	Exclusion Clause 2.2.3.2 (e)	N/A	> 100 m	BAL-Low

BPAD Accredited Practitioner Details

Name Sue Brand	 <p>I hereby declare that I am a BPAD accredited bushfire practitioner. Accreditation No. 36638 Signature <i>Sue Brand</i> Date 12 December 2022</p>
Company Details MBS Environmental	
I hereby certify that I have undertaken the assessment of the above site and determined the Bushfire Attack Level stated above in accordance with the requirements of AS 3959:2018.	

Authorised Practitioner Stamp

Reliance on the assessment and determination of the Bushfire Attack Level contained in this certificate should not extend beyond a period of 12 months from the date of issue of the certificate. If this certificate was issued more than 12 months ago, it is recommended that the validity of the determination be confirmed with the Accredited Practitioner and where required an updated certificate issued.

Bushfire Attack Level (BAL) Certificate

Determined in accordance with AS 3959-2018

This Certificate has been issued by a person accredited by Fire Protection Association Australia under the Bushfire Planning and Design (BPAD) Accreditation Scheme. The certificate details the conclusions of the full Bushfire Attack Level Assessment Report (full report) prepared by the Accredited Practitioner.

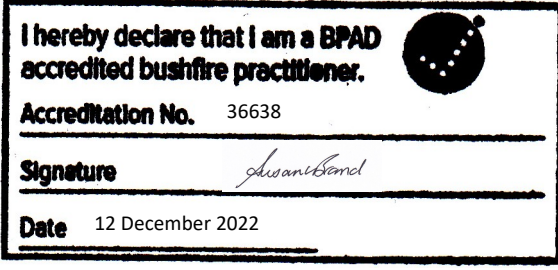
Property Details and Description of Works

Address Details	Unit no	Street no	Lot no	Street name / Plan Reference	
			2638	Andorra Way	
Local government area	Suburb			State	Postcode
	Alkimos			WA	6038
Main BCA class of the building	Use(s) of the building				
1A	Residence				
Description of the building or works	Residence				

Determination of Highest Bushfire Attack Level

AS 3959 Assessment Procedure	Vegetation Classification	Effective Slope	Separation Distance	BAL
Method 1	Exclusion Clause 2.2.3.2 (e)	N/A	> 100 m	BAL-Low

BPAD Accredited Practitioner Details

Name Sue Brand	 <p>I hereby declare that I am a BPAD accredited bushfire practitioner. Accreditation No. 36638 Signature <i>Sue Brand</i> Date 12 December 2022</p>
Company Details MBS Environmental	
I hereby certify that I have undertaken the assessment of the above site and determined the Bushfire Attack Level stated above in accordance with the requirements of AS 3959:2018.	

Authorised Practitioner Stamp

Reliance on the assessment and determination of the Bushfire Attack Level contained in this certificate should not extend beyond a period of 12 months from the date of issue of the certificate. If this certificate was issued more than 12 months ago, it is recommended that the validity of the determination be confirmed with the Accredited Practitioner and where required an updated certificate issued.

Bushfire Attack Level (BAL) Certificate

Determined in accordance with AS 3959-2018

This Certificate has been issued by a person accredited by Fire Protection Association Australia under the Bushfire Planning and Design (BPAD) Accreditation Scheme. The certificate details the conclusions of the full Bushfire Attack Level Assessment Report (full report) prepared by the Accredited Practitioner.

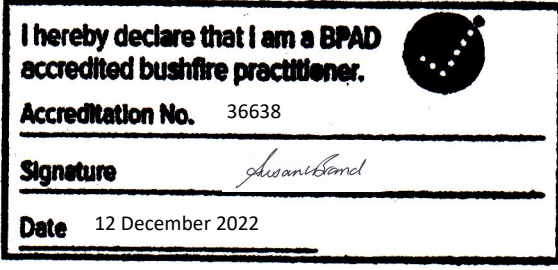
Property Details and Description of Works

Address Details	Unit no	Street no	Lot no	Street name / Plan Reference	
			2639	Andorra Way	
Local government area	Suburb			State	Postcode
	Alkimos			WA	6038
Main BCA class of the building	1A	Use(s) of the building	Residence		
Description of the building or works	Residence				

Determination of Highest Bushfire Attack Level

AS 3959 Assessment Procedure	Vegetation Classification	Effective Slope	Separation Distance	BAL
Method 1	Exclusion Clause 2.2.3.2 (e)	N/A	> 100 m	BAL-Low

BPAD Accredited Practitioner Details

Name Sue Brand	 <p>I hereby declare that I am a BPAD accredited bushfire practitioner. Accreditation No. 36638 Signature <i>Sue Brand</i> Date 12 December 2022</p>
Company Details MBS Environmental	
I hereby certify that I have undertaken the assessment of the above site and determined the Bushfire Attack Level stated above in accordance with the requirements of AS 3959:2018.	

Authorised Practitioner Stamp

Reliance on the assessment and determination of the Bushfire Attack Level contained in this certificate should not extend beyond a period of 12 months from the date of issue of the certificate. If this certificate was issued more than 12 months ago, it is recommended that the validity of the determination be confirmed with the Accredited Practitioner and where required an updated certificate issued.

Bushfire Attack Level (BAL) Certificate

Determined in accordance with AS 3959-2018

This Certificate has been issued by a person accredited by Fire Protection Association Australia under the Bushfire Planning and Design (BPAD) Accreditation Scheme. The certificate details the conclusions of the full Bushfire Attack Level Assessment Report (full report) prepared by the Accredited Practitioner.


Property Details and Description of Works

Address Details	Unit no	Street no	Lot no	Street name / Plan Reference	
			2640	Andorra Way	
Local government area	Suburb			State	Postcode
	Alkimos			WA	6038
Main BCA class of the building	1A	Use(s) of the building	Residence		
Description of the building or works	Residence				

Determination of Highest Bushfire Attack Level

AS 3959 Assessment Procedure	Vegetation Classification	Effective Slope	Separation Distance	BAL
Method 1	Exclusion Clause 2.2.3.2 (e)	N/A	> 100 m	BAL-Low

BPAD Accredited Practitioner Details

Name Sue Brand	 <p>I hereby declare that I am a BPAD accredited bushfire practitioner. Accreditation No. 36638 Signature <i>Sue Brand</i> Date 12 December 2022</p>
Company Details MBS Environmental	
I hereby certify that I have undertaken the assessment of the above site and determined the Bushfire Attack Level stated above in accordance with the requirements of AS 3959:2018.	

Authorised Practitioner Stamp

Reliance on the assessment and determination of the Bushfire Attack Level contained in this certificate should not extend beyond a period of 12 months from the date of issue of the certificate. If this certificate was issued more than 12 months ago, it is recommended that the validity of the determination be confirmed with the Accredited Practitioner and where required an updated certificate issued.

Bushfire Attack Level (BAL) Certificate

Determined in accordance with AS 3959-2018

This Certificate has been issued by a person accredited by Fire Protection Association Australia under the Bushfire Planning and Design (BPAD) Accreditation Scheme. The certificate details the conclusions of the full Bushfire Attack Level Assessment Report (full report) prepared by the Accredited Practitioner.

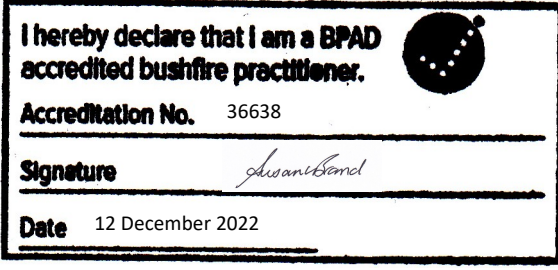
Property Details and Description of Works

Address Details	Unit no	Street no	Lot no	Street name / Plan Reference	
			2641	Andorra Way	
Local government area	Suburb			State	Postcode
	Alkimos			WA	6038
Main BCA class of the building	1A	Use(s) of the building	Residence		
Description of the building or works	Residence				

Determination of Highest Bushfire Attack Level

AS 3959 Assessment Procedure	Vegetation Classification	Effective Slope	Separation Distance	BAL
Method 1	Exclusion Clause 2.2.3.2 (e)	N/A	> 100 m	BAL-Low

BPAD Accredited Practitioner Details

Name Sue Brand	 <p>I hereby declare that I am a BPAD accredited bushfire practitioner. Accreditation No. 36638 Signature <i>Sue Brand</i> Date 12 December 2022</p>
Company Details MBS Environmental	
I hereby certify that I have undertaken the assessment of the above site and determined the Bushfire Attack Level stated above in accordance with the requirements of AS 3959:2018.	

Authorised Practitioner Stamp

Reliance on the assessment and determination of the Bushfire Attack Level contained in this certificate should not extend beyond a period of 12 months from the date of issue of the certificate. If this certificate was issued more than 12 months ago, it is recommended that the validity of the determination be confirmed with the Accredited Practitioner and where required an updated certificate issued.

Bushfire Attack Level (BAL) Certificate

Determined in accordance with AS 3959-2018

This Certificate has been issued by a person accredited by Fire Protection Association Australia under the Bushfire Planning and Design (BPAD) Accreditation Scheme. The certificate details the conclusions of the full Bushfire Attack Level Assessment Report (full report) prepared by the Accredited Practitioner.

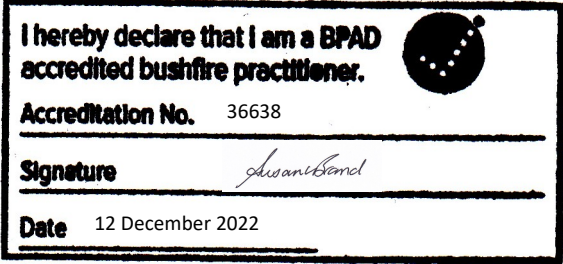
Property Details and Description of Works

Address Details	Unit no	Street no	Lot no	Street name / Plan Reference	
			2642	Andorra Way	
Local government area	Suburb			State	Postcode
	Alkimos			WA	6038
Main BCA class of the building	1A	Use(s) of the building	Residence		
Description of the building or works	Residence				

Determination of Highest Bushfire Attack Level

AS 3959 Assessment Procedure	Vegetation Classification	Effective Slope	Separation Distance	BAL
Method 1	Exclusion Clause 2.2.3.2 (e)	N/A	> 100 m	BAL-Low

BPAD Accredited Practitioner Details

Name Sue Brand	 <p>I hereby declare that I am a BPAD accredited bushfire practitioner. Accreditation No. 36638 Signature <i>Sue Brand</i> Date 12 December 2022</p>
Company Details MBS Environmental	
I hereby certify that I have undertaken the assessment of the above site and determined the Bushfire Attack Level stated above in accordance with the requirements of AS 3959:2018.	

Authorised Practitioner Stamp

Reliance on the assessment and determination of the Bushfire Attack Level contained in this certificate should not extend beyond a period of 12 months from the date of issue of the certificate. If this certificate was issued more than 12 months ago, it is recommended that the validity of the determination be confirmed with the Accredited Practitioner and where required an updated certificate issued.

Bushfire Attack Level (BAL) Certificate

Determined in accordance with AS 3959-2018

This Certificate has been issued by a person accredited by Fire Protection Association Australia under the Bushfire Planning and Design (BPAD) Accreditation Scheme. The certificate details the conclusions of the full Bushfire Attack Level Assessment Report (full report) prepared by the Accredited Practitioner.


Property Details and Description of Works

Address Details	Unit no	Street no	Lot no	Street name / Plan Reference	
			2643	Andorra Way	
Local government area	Suburb			State	Postcode
	Alkimos			WA	6038
Main BCA class of the building	1A	Use(s) of the building	Residence		
Description of the building or works	Residence				

Determination of Highest Bushfire Attack Level

AS 3959 Assessment Procedure	Vegetation Classification	Effective Slope	Separation Distance	BAL
Method 1	Exclusion Clause 2.2.3.2 (e)	N/A	> 100 m	BAL-Low

BPAD Accredited Practitioner Details

Name Sue Brand	 <p>I hereby declare that I am a BPAD accredited bushfire practitioner. Accreditation No. 36638 Signature <i>Sue Brand</i> Date 12 December 2022</p>
Company Details MBS Environmental	
I hereby certify that I have undertaken the assessment of the above site and determined the Bushfire Attack Level stated above in accordance with the requirements of AS 3959:2018.	

Authorised Practitioner Stamp

Reliance on the assessment and determination of the Bushfire Attack Level contained in this certificate should not extend beyond a period of 12 months from the date of issue of the certificate. If this certificate was issued more than 12 months ago, it is recommended that the validity of the determination be confirmed with the Accredited Practitioner and where required an updated certificate issued.

Bushfire Attack Level (BAL) Certificate

Determined in accordance with AS 3959-2018

This Certificate has been issued by a person accredited by Fire Protection Association Australia under the Bushfire Planning and Design (BPAD) Accreditation Scheme. The certificate details the conclusions of the full Bushfire Attack Level Assessment Report (full report) prepared by the Accredited Practitioner.

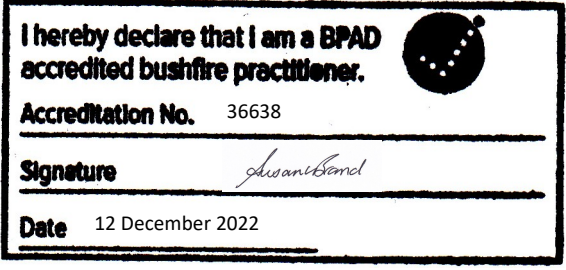
Property Details and Description of Works

Address Details	Unit no	Street no	Lot no	Street name / Plan Reference	
			2644	Andorra Way	
Local government area	Suburb			State	Postcode
	Alkimos			WA	6038
Main BCA class of the building	1A	Use(s) of the building	Residence		
Description of the building or works	Residence				
	City of Wanneroo				

Determination of Highest Bushfire Attack Level

AS 3959 Assessment Procedure	Vegetation Classification	Effective Slope	Separation Distance	BAL
Method 1	Exclusion Clause 2.2.3.2 (e)	N/A	> 100 m	BAL-Low

BPAD Accredited Practitioner Details

Name Sue Brand	 <p>I hereby declare that I am a BPAD accredited bushfire practitioner. Accreditation No. 36638 Signature <i>Sue Brand</i> Date 12 December 2022</p>
Company Details MBS Environmental	
I hereby certify that I have undertaken the assessment of the above site and determined the Bushfire Attack Level stated above in accordance with the requirements of AS 3959:2018.	

Authorised Practitioner Stamp

Reliance on the assessment and determination of the Bushfire Attack Level contained in this certificate should not extend beyond a period of 12 months from the date of issue of the certificate. If this certificate was issued more than 12 months ago, it is recommended that the validity of the determination be confirmed with the Accredited Practitioner and where required an updated certificate issued.

Bushfire Attack Level (BAL) Certificate

Determined in accordance with AS 3959-2018

This Certificate has been issued by a person accredited by Fire Protection Association Australia under the Bushfire Planning and Design (BPAD) Accreditation Scheme. The certificate details the conclusions of the full Bushfire Attack Level Assessment Report (full report) prepared by the Accredited Practitioner.


Property Details and Description of Works

Address Details	Unit no	Street no	Lot no	Street name / Plan Reference	
			2650	Andorra Way	
Local government area	Suburb			State	Postcode
	Alkimos			WA	6038
Main BCA class of the building	1A	Use(s) of the building	Residence		
Description of the building or works	Residence				

Determination of Highest Bushfire Attack Level

AS 3959 Assessment Procedure	Vegetation Classification	Effective Slope	Separation Distance	BAL
Method 1	Exclusion Clause 2.2.3.2 (e)	N/A	> 100 m	BAL-Low

BPAD Accredited Practitioner Details

Name Sue Brand	 <p>I hereby declare that I am a BPAD accredited bushfire practitioner.</p> <p>Accreditation No. 36638</p> <p>Signature <i>Sue Brand</i></p> <p>Date 12 December 2022</p>
Company Details MBS Environmental	
I hereby certify that I have undertaken the assessment of the above site and determined the Bushfire Attack Level stated above in accordance with the requirements of AS 3959:2018.	

Authorised Practitioner Stamp

Reliance on the assessment and determination of the Bushfire Attack Level contained in this certificate should not extend beyond a period of 12 months from the date of issue of the certificate. If this certificate was issued more than 12 months ago, it is recommended that the validity of the determination be confirmed with the Accredited Practitioner and where required an updated certificate issued.

Bushfire Attack Level (BAL) Certificate

Determined in accordance with AS 3959-2018

This Certificate has been issued by a person accredited by Fire Protection Association Australia under the Bushfire Planning and Design (BPAD) Accreditation Scheme. The certificate details the conclusions of the full Bushfire Attack Level Assessment Report (full report) prepared by the Accredited Practitioner.


Property Details and Description of Works

Address Details	Unit no	Street no	Lot no	Street name / Plan Reference	
			2651	Andorra Way	
Local government area	Suburb			State	Postcode
	Alkimos			WA	6038
Main BCA class of the building	1A	Use(s) of the building	Residence		
Description of the building or works	Residence				

Determination of Highest Bushfire Attack Level

AS 3959 Assessment Procedure	Vegetation Classification	Effective Slope	Separation Distance	BAL
Method 1	Exclusion Clause 2.2.3.2 (e)	N/A	> 100 m	BAL-Low

BPAD Accredited Practitioner Details

Name Sue Brand	 <p>I hereby declare that I am a BPAD accredited bushfire practitioner. Accreditation No. 36638 Signature <i>Sue Brand</i> Date 12 December 2022</p>
Company Details MBS Environmental	
I hereby certify that I have undertaken the assessment of the above site and determined the Bushfire Attack Level stated above in accordance with the requirements of AS 3959:2018.	

Authorised Practitioner Stamp

Reliance on the assessment and determination of the Bushfire Attack Level contained in this certificate should not extend beyond a period of 12 months from the date of issue of the certificate. If this certificate was issued more than 12 months ago, it is recommended that the validity of the determination be confirmed with the Accredited Practitioner and where required an updated certificate issued.

Bushfire Attack Level (BAL) Certificate

Determined in accordance with AS 3959-2018

This Certificate has been issued by a person accredited by Fire Protection Association Australia under the Bushfire Planning and Design (BPAD) Accreditation Scheme. The certificate details the conclusions of the full Bushfire Attack Level Assessment Report (full report) prepared by the Accredited Practitioner.


Property Details and Description of Works

Address Details	Unit no	Street no	Lot no	Street name / Plan Reference	
			2652	Andorra Way	
Local government area	Suburb			State	Postcode
	Alkimos			WA	6038
Main BCA class of the building	1A	Use(s) of the building	Residence		
Description of the building or works	Residence				

Determination of Highest Bushfire Attack Level

AS 3959 Assessment Procedure	Vegetation Classification	Effective Slope	Separation Distance	BAL
Method 1	Exclusion Clause 2.2.3.2 (e)	N/A	> 100 m	BAL-Low

BPAD Accredited Practitioner Details

Name Sue Brand	 <p>I hereby declare that I am a BPAD accredited bushfire practitioner. Accreditation No. 36638 Signature <i>Sue Brand</i> Date 12 December 2022</p>
Company Details MBS Environmental	
I hereby certify that I have undertaken the assessment of the above site and determined the Bushfire Attack Level stated above in accordance with the requirements of AS 3959:2018.	

Authorised Practitioner Stamp

Reliance on the assessment and determination of the Bushfire Attack Level contained in this certificate should not extend beyond a period of 12 months from the date of issue of the certificate. If this certificate was issued more than 12 months ago, it is recommended that the validity of the determination be confirmed with the Accredited Practitioner and where required an updated certificate issued.

Bushfire Attack Level (BAL) Certificate

Determined in accordance with AS 3959-2018

This Certificate has been issued by a person accredited by Fire Protection Association Australia under the Bushfire Planning and Design (BPAD) Accreditation Scheme. The certificate details the conclusions of the full Bushfire Attack Level Assessment Report (full report) prepared by the Accredited Practitioner.


Property Details and Description of Works

Address Details	Unit no	Street no	Lot no	Street name / Plan Reference	
			2653	Andorra Way	
Local government area	Suburb			State	Postcode
	Alkimos			WA	6038
Main BCA class of the building	1A	Use(s) of the building	Residence		
Description of the building or works	Residence				

Determination of Highest Bushfire Attack Level

AS 3959 Assessment Procedure	Vegetation Classification	Effective Slope	Separation Distance	BAL
Method 1	Exclusion Clause 2.2.3.2 (e)	N/A	> 100 m	BAL-Low

BPAD Accredited Practitioner Details

Name Sue Brand	 <p>I hereby declare that I am a BPAD accredited bushfire practitioner. Accreditation No. 36638 Signature <i>Sue Brand</i> Date 12 December 2022</p>
Company Details MBS Environmental	
I hereby certify that I have undertaken the assessment of the above site and determined the Bushfire Attack Level stated above in accordance with the requirements of AS 3959:2018.	

Authorised Practitioner Stamp

Reliance on the assessment and determination of the Bushfire Attack Level contained in this certificate should not extend beyond a period of 12 months from the date of issue of the certificate. If this certificate was issued more than 12 months ago, it is recommended that the validity of the determination be confirmed with the Accredited Practitioner and where required an updated certificate issued.

Bushfire Attack Level (BAL) Certificate

Determined in accordance with AS 3959-2018

This Certificate has been issued by a person accredited by Fire Protection Association Australia under the Bushfire Planning and Design (BPAD) Accreditation Scheme. The certificate details the conclusions of the full Bushfire Attack Level Assessment Report (full report) prepared by the Accredited Practitioner.

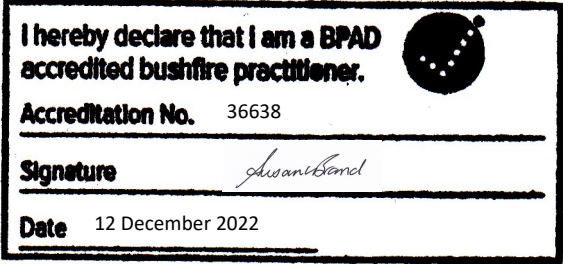
Property Details and Description of Works

Address Details	Unit no	Street no	Lot no	Street name / Plan Reference	
			2654	Andorra Way	
Local government area	Suburb			State	Postcode
	Alkimos			WA	6038
Main BCA class of the building	Use(s) of the building				
Description of the building or works	1A		Residence		
	Residence				

Determination of Highest Bushfire Attack Level

AS 3959 Assessment Procedure	Vegetation Classification	Effective Slope	Separation Distance	BAL
Method 1	Exclusion Clause 2.2.3.2 (e)	N/A	> 100 m	BAL-Low

BPAD Accredited Practitioner Details

Name Sue Brand	 <p>I hereby declare that I am a BPAD accredited bushfire practitioner. Accreditation No. 36638 Signature <i>Sue Brand</i> Date 12 December 2022</p>
Company Details MBS Environmental	
I hereby certify that I have undertaken the assessment of the above site and determined the Bushfire Attack Level stated above in accordance with the requirements of AS 3959:2018.	

Authorised Practitioner Stamp

Reliance on the assessment and determination of the Bushfire Attack Level contained in this certificate should not extend beyond a period of 12 months from the date of issue of the certificate. If this certificate was issued more than 12 months ago, it is recommended that the validity of the determination be confirmed with the Accredited Practitioner and where required an updated certificate issued.

Bushfire Attack Level (BAL) Certificate

Determined in accordance with AS 3959-2018

This Certificate has been issued by a person accredited by Fire Protection Association Australia under the Bushfire Planning and Design (BPAD) Accreditation Scheme. The certificate details the conclusions of the full Bushfire Attack Level Assessment Report (full report) prepared by the Accredited Practitioner.

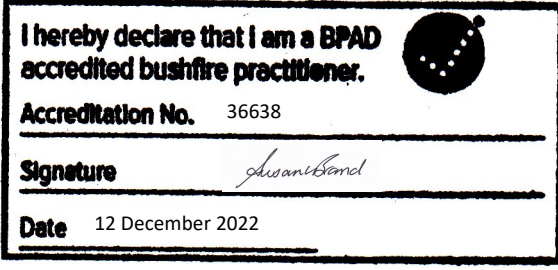
Property Details and Description of Works

Address Details	Unit no	Street no	Lot no	Street name / Plan Reference	
			2655	Andorra Way	
Local government area	Suburb			State	Postcode
	Alkimos			WA	6038
Main BCA class of the building	1A	Use(s) of the building	Residence		
Description of the building or works	Residence				

Determination of Highest Bushfire Attack Level

AS 3959 Assessment Procedure	Vegetation Classification	Effective Slope	Separation Distance	BAL
Method 1	Exclusion Clause 2.2.3.2 (e)	N/A	> 100 m	BAL-Low

BPAD Accredited Practitioner Details

Name Sue Brand	 <p>I hereby declare that I am a BPAD accredited bushfire practitioner. Accreditation No. 36638 Signature <i>Sue Brand</i> Date 12 December 2022</p>
Company Details MBS Environmental	
I hereby certify that I have undertaken the assessment of the above site and determined the Bushfire Attack Level stated above in accordance with the requirements of AS 3959:2018.	

Authorised Practitioner Stamp

Reliance on the assessment and determination of the Bushfire Attack Level contained in this certificate should not extend beyond a period of 12 months from the date of issue of the certificate. If this certificate was issued more than 12 months ago, it is recommended that the validity of the determination be confirmed with the Accredited Practitioner and where required an updated certificate issued.

Bushfire Attack Level (BAL) Certificate

Determined in accordance with AS 3959-2018

This Certificate has been issued by a person accredited by Fire Protection Association Australia under the Bushfire Planning and Design (BPAD) Accreditation Scheme. The certificate details the conclusions of the full Bushfire Attack Level Assessment Report (full report) prepared by the Accredited Practitioner.


Property Details and Description of Works

Address Details	Unit no	Street no	Lot no	Street name / Plan Reference	
			2656	Andorra Way	
Local government area	Suburb			State	Postcode
	Alkimos			WA	6038
Main BCA class of the building	1A	Use(s) of the building	Residence		
Description of the building or works	Residence				

Determination of Highest Bushfire Attack Level

AS 3959 Assessment Procedure	Vegetation Classification	Effective Slope	Separation Distance	BAL
Method 1	Exclusion Clause 2.2.3.2 (e)	N/A	> 100 m	BAL-Low

BPAD Accredited Practitioner Details

Name Sue Brand	 <p>I hereby declare that I am a BPAD accredited bushfire practitioner. Accreditation No. 36638 Signature <i>Sue Brand</i> Date 12 December 2022</p>
Company Details MBS Environmental	
I hereby certify that I have undertaken the assessment of the above site and determined the Bushfire Attack Level stated above in accordance with the requirements of AS 3959:2018.	

Authorised Practitioner Stamp

Reliance on the assessment and determination of the Bushfire Attack Level contained in this certificate should not extend beyond a period of 12 months from the date of issue of the certificate. If this certificate was issued more than 12 months ago, it is recommended that the validity of the determination be confirmed with the Accredited Practitioner and where required an updated certificate issued.

Bushfire Attack Level (BAL) Certificate

Determined in accordance with AS 3959-2018

This Certificate has been issued by a person accredited by Fire Protection Association Australia under the Bushfire Planning and Design (BPAD) Accreditation Scheme. The certificate details the conclusions of the full Bushfire Attack Level Assessment Report (full report) prepared by the Accredited Practitioner.


Property Details and Description of Works

Address Details	Unit no	Street no	Lot no	Street name / Plan Reference	
			2657	Jonzac View	
Local government area	Suburb			State	Postcode
	Alkimos			WA	6038
Main BCA class of the building	1A	Use(s) of the building	Residence		
Description of the building or works	Residence				

Determination of Highest Bushfire Attack Level

AS 3959 Assessment Procedure	Vegetation Classification	Effective Slope	Separation Distance	BAL
Method 1	Exclusion Clause 2.2.3.2 (e)	N/A	> 100 m	BAL-Low

BPAD Accredited Practitioner Details

Name Sue Brand	 <p>I hereby declare that I am a BPAD accredited bushfire practitioner. Accreditation No. 36638 Signature <i>Sue Brand</i> Date 12 December 2022</p>
Company Details MBS Environmental	
I hereby certify that I have undertaken the assessment of the above site and determined the Bushfire Attack Level stated above in accordance with the requirements of AS 3959:2018.	

Authorised Practitioner Stamp

Reliance on the assessment and determination of the Bushfire Attack Level contained in this certificate should not extend beyond a period of 12 months from the date of issue of the certificate. If this certificate was issued more than 12 months ago, it is recommended that the validity of the determination be confirmed with the Accredited Practitioner and where required an updated certificate issued.

Bushfire Attack Level (BAL) Certificate

Determined in accordance with AS 3959-2018

This Certificate has been issued by a person accredited by Fire Protection Association Australia under the Bushfire Planning and Design (BPAD) Accreditation Scheme. The certificate details the conclusions of the full Bushfire Attack Level Assessment Report (full report) prepared by the Accredited Practitioner.


Property Details and Description of Works

Address Details	Unit no	Street no	Lot no	Street name / Plan Reference	
			2658	Jonzac View	
Local government area	Suburb			State	Postcode
	Alkimos			WA	6038
Main BCA class of the building	1A	Use(s) of the building	Residence		
Description of the building or works	Residence				

Determination of Highest Bushfire Attack Level

AS 3959 Assessment Procedure	Vegetation Classification	Effective Slope	Separation Distance	BAL
Method 1	Exclusion Clause 2.2.3.2 (e)	N/A	> 100 m	BAL-Low

BPAD Accredited Practitioner Details

Name Sue Brand	 <p>I hereby declare that I am a BPAD accredited bushfire practitioner. Accreditation No. 36638 Signature <i>Sue Brand</i> Date 12 December 2022</p>
Company Details MBS Environmental	
I hereby certify that I have undertaken the assessment of the above site and determined the Bushfire Attack Level stated above in accordance with the requirements of AS 3959:2018.	

Authorised Practitioner Stamp

Reliance on the assessment and determination of the Bushfire Attack Level contained in this certificate should not extend beyond a period of 12 months from the date of issue of the certificate. If this certificate was issued more than 12 months ago, it is recommended that the validity of the determination be confirmed with the Accredited Practitioner and where required an updated certificate issued.

Bushfire Attack Level (BAL) Certificate

Determined in accordance with AS 3959-2018

This Certificate has been issued by a person accredited by Fire Protection Association Australia under the Bushfire Planning and Design (BPAD) Accreditation Scheme. The certificate details the conclusions of the full Bushfire Attack Level Assessment Report (full report) prepared by the Accredited Practitioner.


Property Details and Description of Works

Address Details	Unit no	Street no	Lot no	Street name / Plan Reference	
			2659	Jonzac View	
Local government area	Suburb			State	Postcode
	Alkimos			WA	6038
Main BCA class of the building	1A	Use(s) of the building	Residence		
Description of the building or works	Residence				

Determination of Highest Bushfire Attack Level

AS 3959 Assessment Procedure	Vegetation Classification	Effective Slope	Separation Distance	BAL
Method 1	Exclusion Clause 2.2.3.2 (e)	N/A	> 100 m	BAL-Low

BPAD Accredited Practitioner Details

Name Sue Brand	 <p>I hereby declare that I am a BPAD accredited bushfire practitioner. Accreditation No. 36638 Signature <i>Sue Brand</i> Date 12 December 2022</p>
Company Details MBS Environmental	
I hereby certify that I have undertaken the assessment of the above site and determined the Bushfire Attack Level stated above in accordance with the requirements of AS 3959:2018.	

Authorised Practitioner Stamp

Reliance on the assessment and determination of the Bushfire Attack Level contained in this certificate should not extend beyond a period of 12 months from the date of issue of the certificate. If this certificate was issued more than 12 months ago, it is recommended that the validity of the determination be confirmed with the Accredited Practitioner and where required an updated certificate issued.

Bushfire Attack Level (BAL) Certificate

Determined in accordance with AS 3959-2018

This Certificate has been issued by a person accredited by Fire Protection Association Australia under the Bushfire Planning and Design (BPAD) Accreditation Scheme. The certificate details the conclusions of the full Bushfire Attack Level Assessment Report (full report) prepared by the Accredited Practitioner.

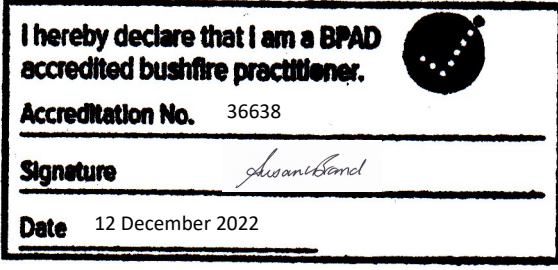
Property Details and Description of Works

Address Details	Unit no	Street no	Lot no	Street name / Plan Reference	
			2660	Jonzac View	
Local government area	Suburb			State	Postcode
	Alkimos			WA	6038
Main BCA class of the building	1A	Use(s) of the building	Residence		
Description of the building or works	Residence				
	City of Wanneroo				

Determination of Highest Bushfire Attack Level

AS 3959 Assessment Procedure	Vegetation Classification	Effective Slope	Separation Distance	BAL
Method 1	Exclusion Clause 2.2.3.2 (e)	N/A	> 100 m	BAL-Low

BPAD Accredited Practitioner Details

Name Sue Brand	 <p>I hereby declare that I am a BPAD accredited bushfire practitioner. Accreditation No. 36638 Signature <i>Sue Brand</i> Date 12 December 2022</p>
Company Details MBS Environmental	
I hereby certify that I have undertaken the assessment of the above site and determined the Bushfire Attack Level stated above in accordance with the requirements of AS 3959:2018.	

Authorised Practitioner Stamp

Reliance on the assessment and determination of the Bushfire Attack Level contained in this certificate should not extend beyond a period of 12 months from the date of issue of the certificate. If this certificate was issued more than 12 months ago, it is recommended that the validity of the determination be confirmed with the Accredited Practitioner and where required an updated certificate issued.

Bushfire Attack Level (BAL) Certificate

Determined in accordance with AS 3959-2018

This Certificate has been issued by a person accredited by Fire Protection Association Australia under the Bushfire Planning and Design (BPAD) Accreditation Scheme. The certificate details the conclusions of the full Bushfire Attack Level Assessment Report (full report) prepared by the Accredited Practitioner.

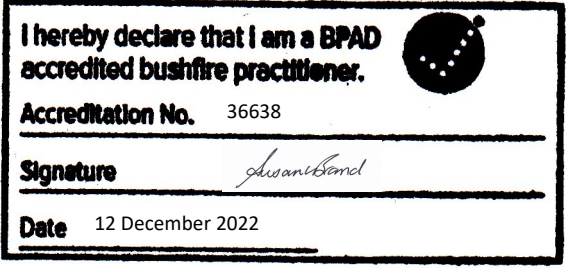
Property Details and Description of Works

Address Details	Unit no	Street no	Lot no	Street name / Plan Reference	
			2661	Jonzac View	
Local government area	Suburb			State	Postcode
	Alkimos			WA	6038
Main BCA class of the building	1A	Use(s) of the building	Residence		
Description of the building or works	Residence				
	City of Wanneroo				

Determination of Highest Bushfire Attack Level

AS 3959 Assessment Procedure	Vegetation Classification	Effective Slope	Separation Distance	BAL
Method 1	Exclusion Clause 2.2.3.2 (e)	N/A	> 100 m	BAL-Low

BPAD Accredited Practitioner Details

Name Sue Brand	 <p>I hereby declare that I am a BPAD accredited bushfire practitioner.</p> <p>Accreditation No. 36638</p> <p>Signature <i>Sue Brand</i></p> <p>Date 12 December 2022</p>
Company Details MBS Environmental	
I hereby certify that I have undertaken the assessment of the above site and determined the Bushfire Attack Level stated above in accordance with the requirements of AS 3959:2018.	

Authorised Practitioner Stamp

Reliance on the assessment and determination of the Bushfire Attack Level contained in this certificate should not extend beyond a period of 12 months from the date of issue of the certificate. If this certificate was issued more than 12 months ago, it is recommended that the validity of the determination be confirmed with the Accredited Practitioner and where required an updated certificate issued.

Bushfire Attack Level (BAL) Certificate

Determined in accordance with AS 3959-2018

This Certificate has been issued by a person accredited by Fire Protection Association Australia under the Bushfire Planning and Design (BPAD) Accreditation Scheme. The certificate details the conclusions of the full Bushfire Attack Level Assessment Report (full report) prepared by the Accredited Practitioner.


Property Details and Description of Works

Address Details	Unit no	Street no	Lot no	Street name / Plan Reference	
			2662	Jonzac View	
Local government area	Suburb			State	Postcode
	Alkimos			WA	6038
Main BCA class of the building	1A	Use(s) of the building	Residence		
Description of the building or works	Residence				

Determination of Highest Bushfire Attack Level

AS 3959 Assessment Procedure	Vegetation Classification	Effective Slope	Separation Distance	BAL
Method 1	Exclusion Clause 2.2.3.2 (e)	N/A	> 100 m	BAL-Low

BPAD Accredited Practitioner Details

Name Sue Brand	 <p>I hereby declare that I am a BPAD accredited bushfire practitioner. Accreditation No. 36638 Signature <i>Sue Brand</i> Date 12 December 2022</p>
Company Details MBS Environmental	
I hereby certify that I have undertaken the assessment of the above site and determined the Bushfire Attack Level stated above in accordance with the requirements of AS 3959:2018.	

Authorised Practitioner Stamp

Reliance on the assessment and determination of the Bushfire Attack Level contained in this certificate should not extend beyond a period of 12 months from the date of issue of the certificate. If this certificate was issued more than 12 months ago, it is recommended that the validity of the determination be confirmed with the Accredited Practitioner and where required an updated certificate issued.

Bushfire Attack Level (BAL) Certificate

Determined in accordance with AS 3959-2018

This Certificate has been issued by a person accredited by Fire Protection Association Australia under the Bushfire Planning and Design (BPAD) Accreditation Scheme. The certificate details the conclusions of the full Bushfire Attack Level Assessment Report (full report) prepared by the Accredited Practitioner.


Property Details and Description of Works

Address Details	Unit no	Street no	Lot no	Street name / Plan Reference	
			2663	Jonzac View	
Local government area	Suburb			State	Postcode
	Alkimos			WA	6038
Main BCA class of the building	1A	Use(s) of the building	Residence		
Description of the building or works	Residence				

Determination of Highest Bushfire Attack Level

AS 3959 Assessment Procedure	Vegetation Classification	Effective Slope	Separation Distance	BAL
Method 1	Exclusion Clause 2.2.3.2 (e)	N/A	> 100 m	BAL-Low

BPAD Accredited Practitioner Details

Name Sue Brand	 <p>I hereby declare that I am a BPAD accredited bushfire practitioner. Accreditation No. 36638 Signature <i>Sue Brand</i> Date 12 December 2022</p>
Company Details MBS Environmental	
I hereby certify that I have undertaken the assessment of the above site and determined the Bushfire Attack Level stated above in accordance with the requirements of AS 3959:2018.	

Authorised Practitioner Stamp

Reliance on the assessment and determination of the Bushfire Attack Level contained in this certificate should not extend beyond a period of 12 months from the date of issue of the certificate. If this certificate was issued more than 12 months ago, it is recommended that the validity of the determination be confirmed with the Accredited Practitioner and where required an updated certificate issued.